
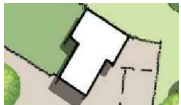


1. Contractors must check all dimensions on site. Only figured dimensions are to be worked from. Discrepancies must be reported to the Architect or Engineer before proceeding. © This drawing is copyright
2. Reproduced from OS Sitemap ® by permission of Ordnance Survey® on behalf of The Controller of Her Majesty's Stationery Office. © Crown copyright 2008. All rights reserved. Licence number 100007126.






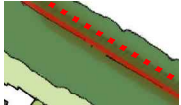
Proposed Allocation in Cherwell Local Plan




Indicative Built Form




Local Equipped Area of Play or Local Area of Play




Existing Hedgerows and Trees
(to be retained where possible)




SUDs




Proposed New Planting



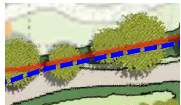
Proposed Site Access




Adjoining Land (Broken Furrow)
Incorporated in Proposed Allocation 'BAN 5'
but excluded from Northern and Southern
Extent Applications.




Proposed Links to Remainder of 'BAN 5'



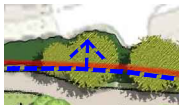
Retained but re-aligned Access to Existing
Dwelling



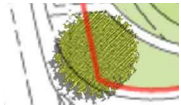
Existing Public Footpath



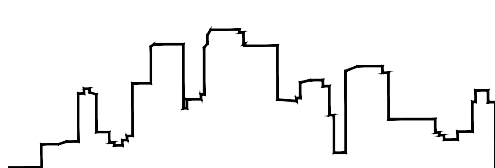
Potential Pedestrian Crossings



Potential Footpath Link



Existing Trees to be retained



Woods Hardwick
Architects, Engineers and Development Consultants

15-17 Goldington Road
Bedford
MK40 3NH
United Kingdom
T. +44 (0)1234 268862
F. +44 (0)1234 353034
mail@woodshardwick.com
www.woodshardwick.com

Title


RESIDENTIAL DEVELOPMENT
LAND OFF HANWELL FIELDS, BANBURY

Details

ILLUSTRATIVE MASTER PLAN

Saved : h\projects

Scale 1:2000 @A2 Date DEC 2013 Drawn AJA Chk JAL

 Please consider the environment before printing this drawing

16841/1001